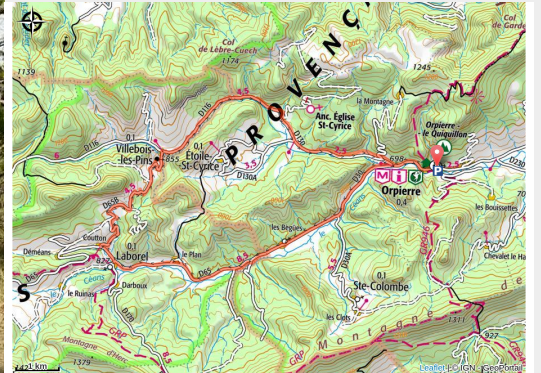


# Pierre Vesce by bicycle

Orpierre - Orpierre



Au Col de Pierre Vesce (CCSB)



*Come and discover Orpierre surrounding valleys through this enjoyable ride. The only difficulty is the Pass of Pierre Vesce which will ask you some energy before a winding and steep descent.*

## Useful information

Practice : Cycling

Duration : 2 h 30

Length : 23.4 km

Trek ascent : 708 m

Difficulty : Easy

Type : Loop

Themes : History and architecture, Summit and pass

# Trek

**Departure** : the Church square, Orpierre

**Arrival** : the Church square, Orpierre

**Markings** :  Cyclo

**Cities** : 1. Orpierre

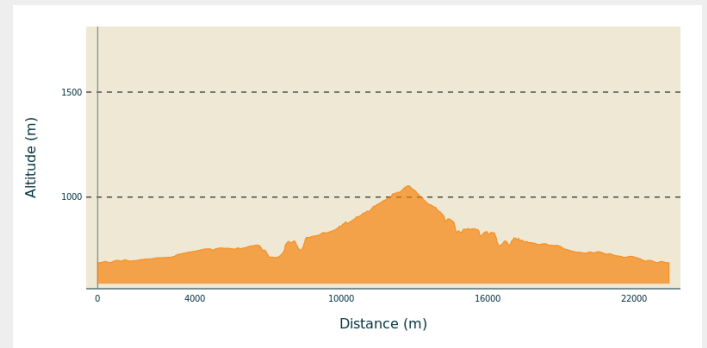
2. Étoile-Saint-Cyrice

3. Sainte-Colombe

4. Laborel

5. Villebois-les-Pins

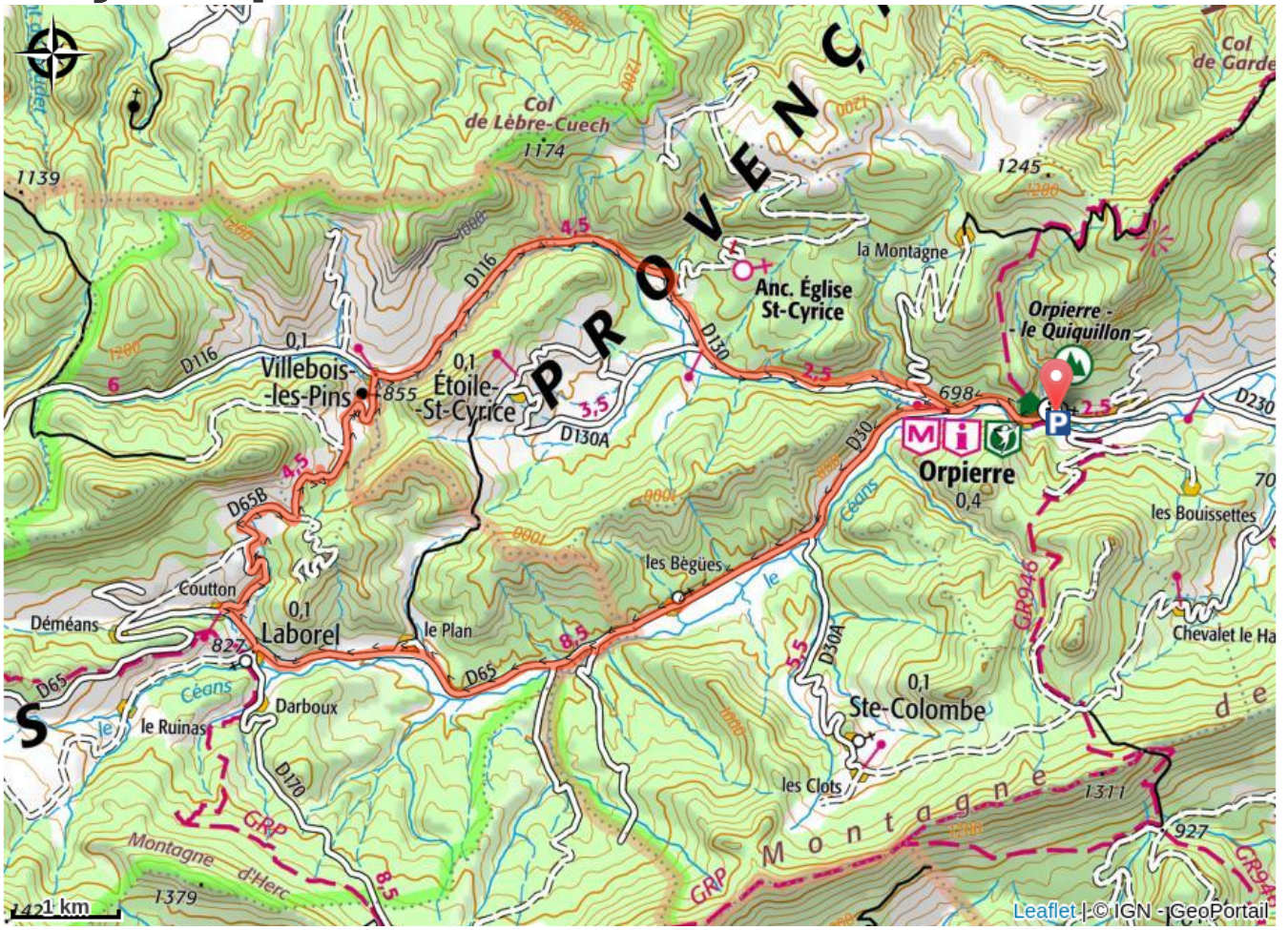
## Altimetric profile



Min elevation 688 m Max elevation 1054 m

From the medieval village called Orpierre, follow the departmental road D 30 leading to Laborel. Cross by the Bégües hamlet until you reach Laborel village. Ride up Pierre Vesce pass and go down to Villebois les Pins village. Turn right onto the departmental road D 130 to reach Orpierre back again.

# On your path...



# All useful information

## **Advices**

- Suitable for beginners
- The Sisteronais Buëch is labelled « Espace Cycloport » by the Cycling French Federation and meet some welcoming quality criterion for road cycling cyclist

## **How to come ?**

### Transports

- Limitons les déplacements, pensons aux transports en commun et au covoiturage : <https://zou.maregionsud.fr>

### Access

From Laragne (13 km), take the departmental road D 1075 and then the D 30 at Eyguians junction to reach Orpierre.

### Advised parking

Chemin de Flonsaine parking lot in Orpierre

## **Information desks**

### **Office de Tourisme Sisteron Buëch - bureau d'Orpierre**

Place du village, None 05700 Orpierre

orpierre@sisteron-buech.fr

Tel : 04 92 66 30 45

<http://www.sisteron-buech.fr>

